

2011 Apportionment Plan Review



TOMASI PLAN

Compiled by Macomb County Department of Planning and
Economic Development

TOMASI PLAN - POPULATION & DISTRICT GEOMETRY ANALYSIS

POPULATION ANALYSIS

| DISTRICT | POPULATION AS MAPPED FROM PLAN DESCRIPTION | LISTED PLAN POPULATION |
|----------|--|------------------------|
| 1 | 62,197 | 62,197 |
| 2 | 64,663 | 64,657 |
| 3 | 62,970 | 62,976 |
| 4 | 64,941 | 64,941 |
| 5 | 65,247 | 65,247 |
| 6 | 65,605 | 65,605 |
| 7 | 65,608 | 65,608 |
| 8 | 65,935 | 65,935 |
| 9 | 64,407 | 64,407 |
| 10 | 62,074 | 62,128 |
| 11 | 64,080 | 64,026 |
| 12 | 66,101 | 66,101 |
| 13 | 67,150 | 67,150 |
| | 840,978 | 840,978 |

| COUNTY POPULATION TOTAL 2010 | |
|------------------------------|------------------|
| 840,978 | |
| 840,978 / 13 = | 64,691 |
| 94.05% to 105.95% | 60,821 to 68,540 |

GEOMETRY ANALYSIS

| | |
|------------------------|---|
| City Splits | 9 |
| Township Splits | 5 |
| Voting Precinct Splits | 7 |

SUMMARY - POPULATION ANALYSIS

POPULATION OF PLAN DISTRICTS MEETS REQUIREMENTS OF THE LAW, BUT DISTRICT 2 PLAN DESCRIPTION CREATES AN ISLAND WITHIN DISTRICT 1 BY THE INCLUSION OF CENSUS TRACT 262500 BLOCKS 3034, 4000 & 4001. (ERROR DOES NOT SKEW POPULATION SINCE ALL THREE BLOCKS HAVE A POPULATION OF ZERO)

DISTRICT 2 PLAN DESCRIPTION LISTS INCORRECT POPULATION FOR CENSUS BLOCKS IN TRACT 261800 (LISTED 1,321 ACTUAL 1,319)

DISTRICT 2 PLAN DESCRIPTION LISTS INCORRECT POPULATION FOR CENSUS BLOCKS IN TRACT 262700 (LISTED 3,919 ACTUAL 3,927)

DISTRICT 3 PLAN DESCRIPTION PROVIDES INCORRECT POPULATION FIGURES FOR CENSUS TRACT 262700 BLOCK 1007 (LISTED 89 ACTUAL 81)

DISTRICT 3 PLAN DESCRIPTION PROVIDES INCORRECT POPULATION FIGURES FOR CENSUS TRACT 261800 BLOCK 2000 (LISTED 32 ACTUAL 34)

DISTRICT 9 PLAN DESCRIPTION INCLUDES CENSUS TRACT 241700 LISTED WITH INCORRECT POPULATION OF 5,639. THIS POPULATION FIGURE CORRESPONDS WITH NEIGHBORING CENSUS TRACT 241800. PLAN WOULD REQUIRE AMENDMENT TO DISTRICT 9 DESCRIPTION TO CORRECTLY IDENTIFY CENSUS TRACT 241800 AND PREVENT A DOUBLE COUNTING OF CENSUS TRACT 241700 WHICH HAS ALREADY BEEN ASSIGNED TO DISTRICT 11

DISTRICT 10 PLAN DESCRIPTION PROVIDES INCORRECT POPULATION FIGURES FOR CENSUS TRACT 255100 BLOCK 2002 (LISTED 193 ACTUAL 139)

DISTRICT 11 PLAN DESCRIPTION LISTS INCORRECT POPULATION FOR CENSUS BLOCKS IN TRACT 255100 (LISTED 922 ACTUAL 976)

SUMMARY - MAP GEOMETRY ANALYSIS

City Splits

District #1 - Warren & Sterling Heights
 District #2 - Warren
 District #3 - Warren & Roseville
 District #4 - Sterling Heights
 District #5 - Sterling Heights
 District #10 - Roseville
 District #11 - Warren & Roseville

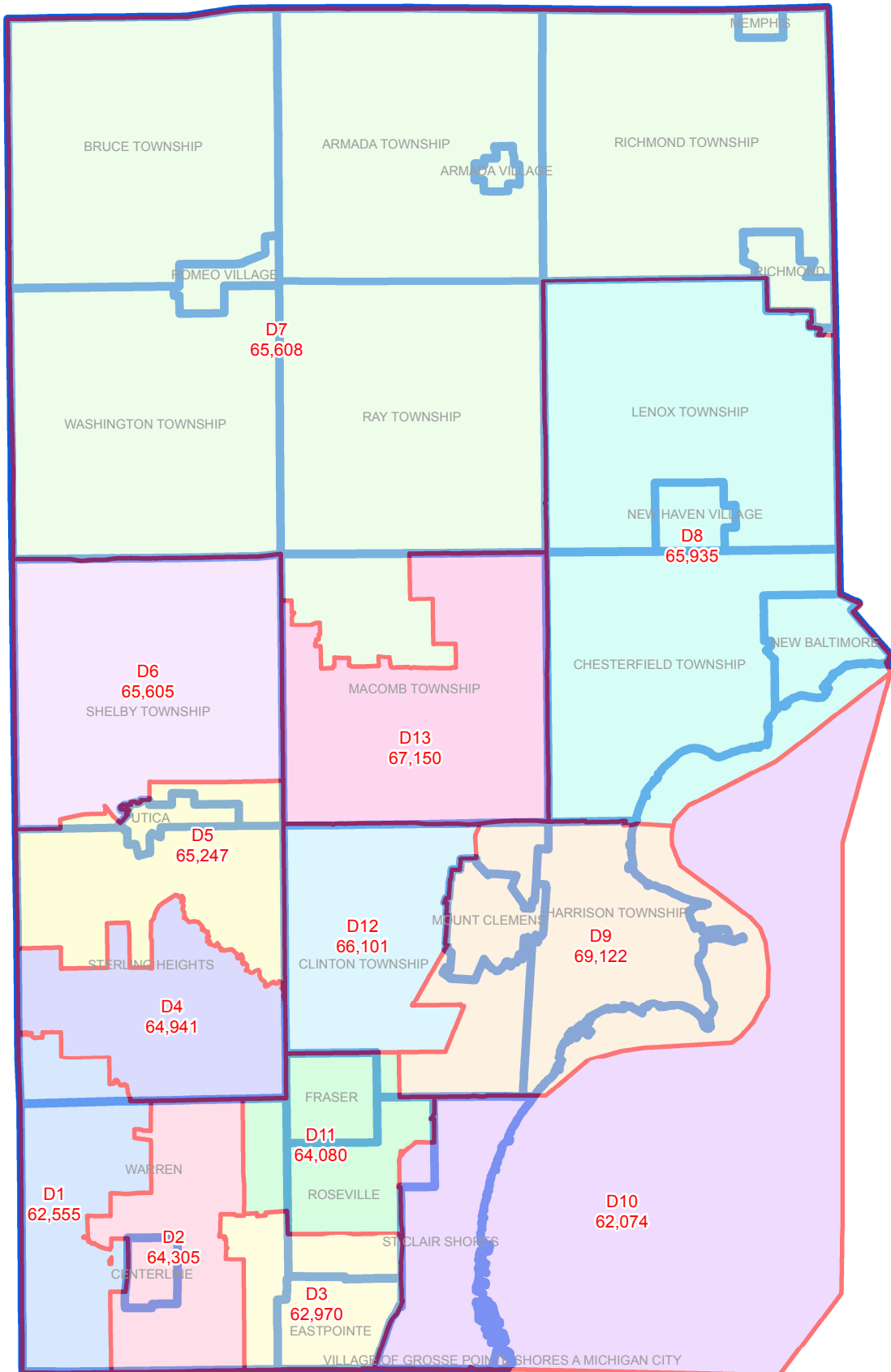
Township Splits

District #5 - Shelby Township
 District #6 - Shelby Township
 District #7 - Macomb Township
 District #9 - Clinton Township
 District #11 - Clinton Township
 District #12 - Clinton Township
 District #13 - Macomb Township

Voting Precinct Splits

Clinton Township PCT 20
 Macomb Township PCT 1, 32
 Sterling Heights PCT 27

Tomasi Plan - As Described in Plan Submittal





Carmella Sabaugh

Macomb County
Clerk/Register of Deeds

Todd Schmitz
Deputy Clerk

Betty A. Oleksik
Deputy Register of Deeds

Receipt for Apportionment Plan Submission

GRANT OF APPOINTMENT
MACOMB COUNTY CLERK
MOUNT CLEMENS, MICHIGAN

11 MAY 25 AM 10:48

FILED

Submitted by: Silla G. Tomasi

Plan Name: Tomasi Plan

Address: 4746 Whispering Pines Dr

City/State/Zip Shelby Twp MI 48316

Phone: (248) 652-8534

Email: sillaTomasi@comcast.net

Signature Silla M Tomasi

Received by: [Signature]

Clerk's Office
40 N. Main St.
Mount Clemens, MI 48043
586-469-5120
Fax 586-783-8184

<http://www.macombcountymi.gov/clerksoffice>
clerksoffice@macombcountymi.gov

Fax-on-Demand
Michigan: 1-888-99-CLERK
Out-of-State: 310-575-5035

Register of Deeds
10 N. Main St.
Mount Clemens, MI 48043
586-469-5175
Fax: 586-469-5130

<http://www.macombcountymi.gov/registerdeeds>
registerdeeds@macombcountymi.gov

May 24, 2011

Ms. Carmella Sabaugh, Secretary
Macomb County Reapportionment Committee
40 North Main Street
Mount Clemens, MI 48043

QAMIELLA SABAUGH
MACOMB COUNTY CLERK
MT. CLEMENS, MICHIGAN

11 MAY 25 AM 10:48

FILED

Dear Ms. Sabaugh,

I am submitting the enclosed plan for redistricting the County Commissioner Districts based on the 2010 Decennial Census. The proposed plan follows the criteria pertaining to apportionment of County Commission Districts as set forth in Section 5.1, Article 4 of the Macomb County Charter. The targeted population for each District is 64,691, which is one thirteenth of the Macomb County 2010 Census population of 840,978.

The plan meets the specified guidelines. Of the 27 cities, villages, and townships in the county, 21 are wholly within one Commissioner District, and 5 governmental entities are split because their populations exceed the 64,691 threshold. The deviation factor for all 13 Districts range from 3.80 percent on the plus side to 3.96 percent on the minus side. Nine of the 13 Districts have a deviation factor below 2.20 percent. A table summarizing the deviation factor for each district is enclosed.

Additionally, the Districts are drawn without regard to partisan political advantage; are as contiguous, compact and square as possible; and do not split any election precinct. The plan takes into consideration the residency of each of the 13 incumbent Commissioners so as not to pit seated commissioners against one another. It also reflects the long-term trend that the south end of the county has been losing population the past 20 years, while the area north of M-59 has grown by over 90 percent during the same time- frame.

Also enclosed is a summary of the election precincts assigned to each District.

As to my credentials, I have both an MA and BA in Geography and have worked as a Geographer virtually my entire professional career, expanding nearly 40 years. I have served as Assistant Planner with the

Macomb County Planning Department; Principal Research Analyst and Head Planner of the Regional Planning Commission (now SEMCOG); then 26 years with the Census Bureau, retiring as Assistant Chief of Operations with the Geography Division.

If you have any questions, I can be reached at (248) 652-8534 or by email at sillatomasi@comcast.net.

Sincerely,

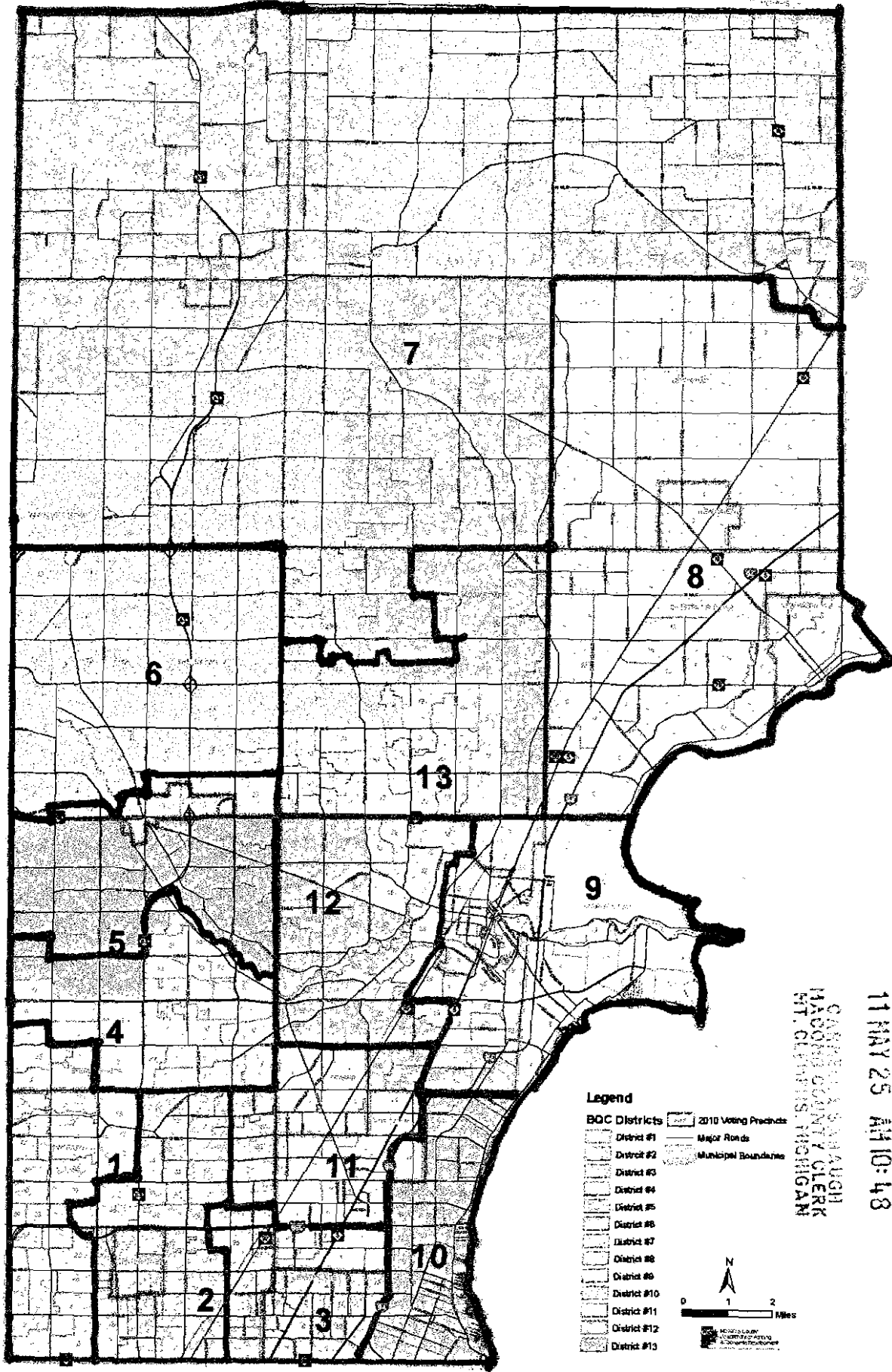


**Silla G. Tomasi
4746 Whispering Pines Drive
Shelby Twp., MI 48316**

Enclosures (4)

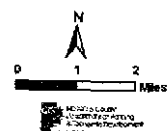
- 1. Proposed District Outline Map**
- 2. Districts by Census Tract/Block**
- 3. Deviation Factor Summary Sheet**
- 4. Election Precinct Summary Chart**

Macomb County Board of Commissioner's Districts & 2010 Voting Precincts



Legend

- BOC Districts
 - District #1
 - District #2
 - District #3
 - District #4
 - District #5
 - District #6
 - District #7
 - District #8
 - District #9
 - District #10
 - District #11
 - District #12
 - District #13
- 2010 Voting Precincts
- Major Roads
- Municipal Boundaries



CARRIE A. SAUJAH
 MACOMB COUNTY CLERK
 ST. CLAIRS, MICHIGAN

11 MAY 25 AM 10:48

FILED

Proposed 2012 Macomb County Commissioner Districts by Election Precinct

| | | |
|----|---|--|
| 1 | Sterling Heights Warren | 1, 2, 8, 46 1, 2, 3, 4, 5, 6, 19, 20, 34, 35, 37, 38, 39, 40, 45, 46, 47, 48, 55, 56, 57 |
| 2 | Center Line Warren | All precincts 7, 8, 9, 10, 11, 12, 13, 14, 18, 21, 22, 23, 24, 28, 29, 32, 36, 41, 42, 43, 44, 49, 51, 52, 53, 54 |
| 3 | Eastpointe Roseville Warren | All precincts 1, 2, 3, 4, 5, 7, 8 15, 16, 17, 25, 26, 27 |
| 4 | Sterling Heights | 3, 4, 5, 6, 9, 10, 11, 12, 13, 14, 15, 16, 17, 18, 19, 20, 21, 22, 23, 24, 25, 26, 28, 29, 34, 35, 47 |
| 5 | Shelby Twp. Sterling Heights Utica | 4, 21, 27 27, 30, 31, 32, 33, 36, 37, 38, 39, 40, 41, 42, 43, 44, 45, 48, 49, 50, 51, 52 All precincts |
| 6 | Shelby Twp. | All precincts except 4, 21, 27 |
| 7 | Armada Twp. & Village Bruce Twp. Macomb Twp. Memphis Ray Twp. Romeo Village Richmond City & Twp. Washington Twp. | All precincts All precincts 9, 16, 23, 27, 32 All precincts All precincts All Precincts All precincts All precincts |
| 8 | Chesterfield Twp. Lenox Twp. New Baltimore New Haven Village | All Precincts All precincts All precincts All precincts |
| 9 | Clinton Twp. Harrison Twp. Mt. Clemens | 2, 4, 5, 6, 8, 9, 12, 14, 22, 28, 30, 31 All precincts All precincts |
| 10 | Grosse Pointe Shores Roseville St. Clair Shores | All precincts 17 All precincts |
| 11 | Clinton Twp. Fraser Roseville Warren | 3, 13, 20 All Precincts 6, 9, 10, 11, 12, 13, 14, 15, 16, 18, 19, 20, 21 30, 31, 33, 50, 58 |
| 12 | Clinton Twp. | 1, 7, 10, 11, 15, 16, 17, 18, 19, 21, 23, 24, 25, 26, 27, 29, 32, 33, 34, 35, 36, 37, 38, 39, 40, 41, 42, 43, 44, 45, 46 |
| 13 | Macomb Twp. | 1, 2, 3, 4, 5, 6, 7, 8, 10, 11, 12, 13, 14, 15, 17, 18, 19, 20, 21, 22, 24, 25, 26, 28, 29, 30, 31, 33, 34, 35 |

11 MAY 25 AM 10:48
 CLERK
 MACOMB COUNTY
 MT. CLEMENS, MICHIGAN

Macomb County Proposed Redistricting Plan

Percent Deviation from Target Population

| <u>Incumbent Commissioner</u> | <u>Residence</u> | <u>District</u> | <u>Population</u> | <u>Target</u> | <u>Difference</u> | <u>% Deviation</u> |
|-------------------------------|-------------------|-----------------|-------------------|----------------|-------------------|--------------------|
| Toni Mocerri | Warren | 1 | 62,197 | 64,691 | (2,494) | -3.86% |
| Marvin E. Sauger | Center Line | 2 | 64,657 | 64,691 | (34) | -0.05% |
| Phillip A. DiMaria | Eastpointe | 3 | 62,976 | 64,691 | (1,715) | -2.65% |
| David Flynn | Sterling Heights | 4 | 64,941 | 64,691 | 250 | 0.39% |
| Ray Gralewski | Sterling Heights | 5 | 65,247 | 64,691 | 556 | 0.86% |
| James L. Carabelli | Shelby Twp. | 6 | 65,605 | 64,691 | 914 | 1.41% |
| Don Brown | Washington Twp. | 7 | 65,608 | 64,691 | 917 | 1.42% |
| Kathy D. Vosburg | Chesterfield Twp. | 8 | 65,935 | 64,691 | 1,244 | 1.92% |
| Fred Miller | Clinton Twp. | 9 | 64,407 | 64,691 | (284) | -0.44% |
| Ronald R. Frascetti | St. Clair Shores | 10 | 62,128 | 64,691 | (2,563) | -3.96% |
| Kathy Tocco | Fraser | 11 | 64,026 | 64,691 | (665) | -1.03% |
| Bob Smith | Clinton Twp. | 12 | 66,101 | 64,691 | 1,410 | 2.18% |
| Joe Sabatini | Macomb Twp. | 13 | 67,150 | 64,691 | 2,459 | 3.80% |
| | | | | | | |
| | | | | | | |
| | | | | | | |
| | | Total | 840,978 | 840,983 | | |

FILED
 11 MAY 25 AM 10:49
 CARRIE S. SAUNDERS
 MACOMB COUNTY CLERK
 MT. CLEMENS, MICHIGAN

Macomb County Proposed Redistricting Plan

| MCD/Place | Dist | Notes | Tract | BG | Block | Pop |
|------------------|------|---|-------|-------|-------|--------|
| Sterling Heights | 1 | Tract 2316 split by Districts 1 & 4 | 2316 | Block | 1005 | 301 |
| Sterling Heights | 1 | | 2316 | Block | 1006 | 110 |
| Sterling Heights | 1 | | 2316 | Block | 1007 | 99 |
| Sterling Heights | 1 | | 2316 | Block | 1009 | 91 |
| Sterling Heights | 1 | | 2316 | Block | 1011 | 116 |
| Sterling Heights | 1 | | 2316 | Block | 2003 | 41 |
| Sterling Heights | 1 | | 2316 | Block | 2004 | 201 |
| Sterling Heights | 1 | | 2316 | Block | 2005 | 49 |
| Sterling Heights | 1 | | 2316 | Block | 2006 | 343 |
| Sterling Heights | 1 | | 2316 | Block | 2007 | 12 |
| Sterling Heights | 1 | | 2316 | Block | 2008 | 106 |
| Sterling Heights | 1 | | 2316 | Block | 2009 | 28 |
| Sterling Heights | 1 | | 2316 | Block | 2010 | 142 |
| Sterling Heights | 1 | | 2316 | Block | 2011 | 82 |
| Sterling Heights | 1 | | 2323 | | | 4,830 |
| Sterling Heights | 1 | | 2324 | | | 5,916 |
| Warren | 1 | | 2606 | | | 2,713 |
| Warren | 1 | | 2607 | | | 2,872 |
| Warren | 1 | | 2608 | | | 2,590 |
| Warren | 1 | | 2609 | | | 4,567 |
| Warren | 1 | | 2610 | | | 3,167 |
| Warren | 1 | Remainder of Tract 2622 not in District 2 | 2622 | | | 3,722 |
| Warren | 1 | | 2623 | | | 3,958 |
| Warren | 1 | | 2624 | | | 3,247 |
| Warren | 1 | Remainder of Tract 2625 not in District 2 | 2625 | | | 4,642 |
| Warren | 1 | | 2634 | | | 3,759 |
| Warren | 1 | | 2635 | | | 4,233 |
| Warren | 1 | | 2636 | | | 5,279 |
| Warren | 1 | | 2637 | | | 4,868 |
| Warren | 1 | | 9823 | | | 113 |
| | | | | | | 62,197 |
| Center Line | 2 | | | | | 8,257 |
| Warren | 2 | | 2602 | | | 2,342 |
| Warren | 2 | | 2603 | | | 2,758 |

| | | | | | | |
|--------|---|---|------|-------|------|-------|
| Warren | 2 | | 2604 | | | 3,919 |
| Warren | 2 | | 2611 | | | 4,567 |
| Warren | 2 | | 2612 | | | 2,776 |
| Warren | 2 | | 2613 | | | 2,984 |
| Warren | 2 | | 2617 | | | 2,376 |
| Warren | 2 | Remainder of Tract 2618 not in District 3 | 2618 | | | 1,321 |
| Warren | 2 | | 2619 | | | 2,772 |
| Warren | 2 | | 2620 | | | 3,189 |
| Warren | 2 | | 2621 | | | 1,243 |
| Warren | 2 | Tract 2622 split by Districts 1 & 2 | 2622 | Block | 2000 | 0 |
| Warren | 2 | | 2622 | Block | 2001 | 165 |
| Warren | 2 | | 2622 | Block | 2002 | 61 |
| Warren | 2 | | 2622 | Block | 2003 | 122 |
| Warren | 2 | | 2622 | Block | 2008 | 0 |
| Warren | 2 | | 2622 | Block | 2009 | 0 |
| Warren | 2 | | 2622 | Block | 2010 | 0 |
| Warren | 2 | | 2622 | Block | 2011 | 101 |
| Warren | 2 | | 2622 | Block | 2012 | 81 |
| Warren | 2 | | 2622 | Block | 2013 | 64 |
| Warren | 2 | | 2622 | Block | 2014 | 44 |
| Warren | 2 | | 2622 | Block | 2015 | 33 |
| Warren | 2 | | 2622 | Block | 2016 | 0 |
| Warren | 2 | | 2622 | Block | 2022 | 51 |
| Warren | 2 | | 2622 | Block | 2023 | 0 |
| Warren | 2 | | 2622 | Block | 2024 | 0 |
| Warren | 2 | | 2622 | Block | 2025 | 49 |
| Warren | 2 | Tract 2625 split by Districts 1 & 2 | 2625 | BG 2 | | 341 |
| Warren | 2 | | 2625 | BG 7 | | 17 |
| Warren | 2 | | 2625 | Block | 3000 | 0 |
| Warren | 2 | | 2625 | Block | 3001 | 0 |
| Warren | 2 | | 2625 | Block | 3002 | 0 |
| Warren | 2 | | 2625 | Block | 3003 | 0 |
| Warren | 2 | | 2625 | Block | 3004 | 0 |
| Warren | 2 | | 2625 | Block | 3005 | 76 |
| Warren | 2 | | 2625 | Block | 3006 | 52 |
| Warren | 2 | | 2625 | Block | 3007 | 18 |

| | | | | | | |
|------------|---|---|------|-------|------|--------|
| Warren | 2 | | 2625 | Block | 3008 | 49 |
| Warren | 2 | | 2625 | Block | 3009 | 0 |
| Warren | 2 | | 2625 | Block | 3010 | 0 |
| Warren | 2 | | 2625 | Block | 3012 | 0 |
| Warren | 2 | | 2625 | Block | 3025 | 0 |
| Warren | 2 | | 2625 | Block | 3034 | 0 |
| Warren | 2 | | 2625 | Block | 4000 | 0 |
| Warren | 2 | | 2625 | Block | 4001 | 0 |
| Warren | 2 | | 2626 | | | 2,412 |
| Warren | 2 | Remainder of Tract 2627 not in District 3 | 2627 | | | 3,919 |
| Warren | 2 | | 2632 | | | 3,019 |
| Warren | 2 | | 2638 | | | 3,106 |
| Warren | 2 | | 2639 | | | 3,616 |
| Warren | 2 | | 2640 | | | 2,008 |
| Warren | 2 | | 2683 | | | 2,989 |
| Warren | 2 | | 2684 | | | 3,724 |
| Warren | 2 | | 9822 | | | 36 |
| | | | | | | 64,657 |
| Eastpointe | 3 | | | | | 32,442 |
| Roseville | 3 | | 2561 | | | 2,662 |
| Roseville | 3 | | 2562 | | | 1,796 |
| Roseville | 3 | | 2563 | | | 1,901 |
| Roseville | 3 | | 2564 | | | 1,403 |
| Roseville | 3 | | 2565 | | | 1,523 |
| Roseville | 3 | | 2566 | | | 3,305 |
| Roseville | 3 | | 2567 | | | 1,711 |
| Roseville | 3 | | 2568 | | | 1,750 |
| Warren | 3 | Tract 2618 split by Districts 2 & 3 | 2618 | Block | 2000 | 32 |
| Warren | 3 | | 2618 | Block | 2001 | 197 |
| Warren | 3 | | 2618 | Block | 2002 | 161 |
| Warren | 3 | | 2618 | Block | 2003 | 219 |
| Warren | 3 | | 2618 | Block | 2004 | 29 |
| Warren | 3 | | 2618 | Block | 2005 | 20 |
| Warren | 3 | | 2618 | Block | 2006 | 101 |
| Warren | 3 | | 2618 | Block | 2007 | 103 |
| Warren | 3 | | 2618 | Block | 2008 | 44 |

| | | | | | | |
|------------------|---|---|------|-------|------|--------|
| Warren | 3 | | 2618 | Block | 2009 | 206 |
| Warren | 3 | | 2618 | Block | 2010 | 93 |
| Warren | 3 | | 2618 | Block | 2011 | 101 |
| Warren | 3 | | 2618 | Block | 2012 | 65 |
| Warren | 3 | | 2618 | Block | 2013 | 0 |
| Warren | 3 | | 2618 | Block | 2014 | 0 |
| Warren | 3 | | 2618 | Block | 2015 | 0 |
| Warren | 3 | Tract 2627 split by Districts 2 & 3 | 2627 | Block | 1000 | 0 |
| Warren | 3 | | 2627 | Block | 1001 | 0 |
| Warren | 3 | | 2627 | Block | 1003 | 91 |
| Warren | 3 | | 2627 | Block | 1004 | 250 |
| Warren | 3 | | 2627 | Block | 1005 | 61 |
| Warren | 3 | | 2627 | Block | 1006 | 111 |
| Warren | 3 | | 2627 | Block | 1007 | 89 |
| Warren | 3 | | 2627 | Block | 1008 | 99 |
| Warren | 3 | | 2627 | Block | 1015 | 83 |
| Warren | 3 | | 2627 | Block | 1016 | 84 |
| Warren | 3 | | 2627 | Block | 1017 | 115 |
| Warren | 3 | | 2628 | | | 2,378 |
| Warren | 3 | | 2629 | | | 4,122 |
| Warren | 3 | | 2642 | | | 4,186 |
| Warren | 3 | | 2676 | | | 1,443 |
| | | | | | | 62,976 |
| Sterling Heights | 4 | Tract 2307 split by Districts 4 & 5 | 2307 | BG 2 | | 1,183 |
| Sterling Heights | 4 | | 2307 | BG 3 | | 1,372 |
| Sterling Heights | 4 | | 2307 | Block | 1028 | 90 |
| Sterling Heights | 4 | | 2307 | Block | 1029 | 22 |
| Sterling Heights | 4 | | 2307 | Block | 1030 | 81 |
| Sterling Heights | 4 | | 2307 | Block | 1031 | 28 |
| Sterling Heights | 4 | | 2309 | | | 7,482 |
| Sterling Heights | 4 | | 2310 | | | 4,326 |
| Sterling Heights | 4 | | 2311 | | | 3,300 |
| Sterling Heights | 4 | | 2312 | | | 3,614 |
| Sterling Heights | 4 | | 2314 | | | 5,818 |
| Sterling Heights | 4 | | 2315 | | | 5,524 |
| Sterling Heights | 4 | Remainder of Tract 2316 not in District 1 | 2316 | | | 2,762 |

| | | | | | |
|------------------|---|---|---------|------|--------|
| Sterling Heights | 4 | | 2317 | | 6,221 |
| Sterling Heights | 4 | | 2318 | | 3,947 |
| Sterling Heights | 4 | | 2319 | | 5,682 |
| Sterling Heights | 4 | | 2320 | | 2,259 |
| Sterling Heights | 4 | | 2321 | | 6,494 |
| Sterling Heights | 4 | | 2322 | | 4,723 |
| Sterling Heights | 4 | | 9820 | | 13 |
| | | | | | 64,941 |
| Shelby Twp. | 5 | Tract 2257.01 split by Districts 5 & 6 | 2257.01 | BG 1 | 1,654 |
| Shelby Twp. | 5 | | 2257.01 | BG 2 | 1,143 |
| Shelby Twp. | 5 | Tract 2259 split by Districts 5 & 6 | 2259 | BG 3 | 860 |
| Shelby Twp. | 5 | | 2273 | | 4,542 |
| Utica | 5 | | | | 4,757 |
| Sterling Heights | 5 | | 2300 | | 4,385 |
| Sterling Heights | 5 | | 2302 | | 5,132 |
| Sterling Heights | 5 | | 2303 | | 4,728 |
| Sterling Heights | 5 | | 2304 | | 3,674 |
| Sterling Heights | 5 | | 2305 | | 3,705 |
| Sterling Heights | 5 | | 2306.01 | | 7,161 |
| Sterling Heights | 5 | | 2306.02 | | 5,906 |
| Sterling Heights | 5 | Remainder of Tract 2307 not in District 4 | 2307 | | 2,447 |
| Sterling Heights | 5 | | 2308 | | 4,770 |
| Sterling Heights | 5 | | 2325 | | 4,395 |
| Sterling Heights | 5 | | 2330 | | 5,988 |
| | | | | | 65,247 |
| Shelby Twp | 6 | | 2251 | | 2,921 |
| Shelby Twp | 6 | | 2252 | | 5,703 |
| Shelby Twp | 6 | | 2253 | | 4,145 |
| Shelby Twp | 6 | | 2254 | | 7,436 |
| Shelby Twp | 6 | | 2255 | | 5,108 |
| Shelby Twp. | 6 | | 2256 | | 4,230 |
| Shelby Twp. | 6 | Tract 2257.01 split by Districts 5 & 6 | 2257.01 | BG 3 | 2,647 |
| Shelby Twp. | 6 | | 2257.02 | | 1,625 |
| Shelby Twp. | 6 | | 2258 | | 6,242 |
| Shelby Twp. | 6 | Tract 2259 split by Districts 5 & 6 | 2259 | BG 1 | 2,079 |
| Shelby Twp. | 6 | | 2259 | BG 2 | 2,101 |

| | | | | | |
|----------------------|---|--------------------------------------|------|------|--------|
| Shelby Twp. | 6 | | 2261 | | 7,373 |
| Shelby Twp. | 6 | | 2264 | | 2,458 |
| Shelby Twp. | 6 | | 2267 | | 4,544 |
| Shelby Twp. | 6 | | 2270 | | 6,993 |
| | | | | | 65,605 |
| Armada Twp. | 7 | | | | 3,649 |
| Armada Village | 7 | | | | 1,730 |
| Bruce Twp. | 7 | | | | 6,947 |
| Memphis City (Part) | 7 | | | | 823 |
| Ray Twp | 7 | | | | 3,739 |
| Richmond City (Part) | 7 | | | | 5,733 |
| Richmond Twp. | 7 | | | | 3,665 |
| Romeo Village | 7 | | | | 3,596 |
| Washington Twp. | 7 | | | | 23,296 |
| Macomb Twp. | 7 | Tract 2238 split by Districts 7 & 13 | 2238 | BG 2 | 9,154 |
| Macomb Twp. | 7 | | 2238 | BG 3 | 2,202 |
| Macomb Twp | 7 | Tract 2239 split by Districts 7 & 13 | 2239 | 2000 | 0 |
| Macomb Twp. | 7 | | 2239 | 2001 | 228 |
| Macomb Twp. | 7 | | 2239 | 2002 | 30 |
| Macomb Twp. | 7 | | 2239 | 2003 | 18 |
| Macomb Twp. | 7 | | 2239 | 2004 | 26 |
| Macomb Twp. | 7 | | 2239 | 2005 | 35 |
| Macomb Twp. | 7 | | 2239 | 2006 | 0 |
| Macomb Twp. | 7 | | 2239 | 2007 | 0 |
| Macomb Twp. | 7 | | 2239 | 2008 | 154 |
| Macomb Twp. | 7 | | 2239 | 2009 | 13 |
| Macomb Twp. | 7 | | 2239 | 2010 | 0 |
| Macomb Twp. | 7 | | 2239 | 2011 | 299 |
| Macomb Twp. | 7 | | 2239 | 2018 | 5 |
| Macomb Twp. | 7 | | 2239 | 2019 | 38 |
| Macomb Twp. | 7 | | 2239 | 2020 | 21 |
| Macomb Twp. | 7 | | 2239 | 2021 | 17 |
| Macomb Twp. | 7 | | 2239 | 2022 | 4 |
| Macomb Twp. | 7 | | 2239 | 2023 | 14 |
| Macomb Twp. | 7 | | 2239 | 2024 | 2 |
| Macomb Twp. | 7 | | 2239 | 3000 | 63 |
| Macomb Twp. | 7 | | 2239 | 3001 | 12 |

| | | | | | | |
|------------------------|----|---------------------------------------|------|-------|------|--------|
| Macomb Twp. | 7 | | 2239 | | 3002 | 0 |
| Macomb Twp. | 7 | | 2239 | | 3003 | 15 |
| Macomb Twp. | 7 | | 2239 | | 3004 | 1 |
| Macomb Twp. | 7 | | 2239 | | 3005 | 53 |
| Macomb Twp. | 7 | | 2239 | | 3006 | 11 |
| Macomb Twp. | 7 | | 2239 | | 3007 | 9 |
| Macomb Twp. | 7 | | 2239 | | 3008 | 2 |
| Macomb Twp. | 7 | | 2239 | | 3009 | 4 |
| Macomb Twp. | 7 | | 2239 | | 3010 | 0 |
| | | | | | | 65,608 |
| Lenox Twp | 8 | | | | | 5,828 |
| New Haven Village | 8 | | | | | 4,642 |
| New Baltimore | 8 | | | | | 12,084 |
| Chesterfield Twp. | 8 | | | | | 43,381 |
| | | | | | | 65,935 |
| Clinton Twp. | 9 | | 2400 | | | 3,809 |
| Clinton Twp. | 9 | | 2409 | | | 1,869 |
| Clinton Twp. | 9 | | 2410 | | | 4,552 |
| Clinton Twp. | 9 | | 2417 | | | 5,639 |
| Clinton Twp. | 9 | | 2419 | | | 5,152 |
| Clinton Twp. | 9 | | 2421 | | | 2,485 |
| Mt. Clemens | 9 | | | | | 16,314 |
| Harrison Twp. | 9 | | | | | 24,587 |
| | | | | | | 64,407 |
| St. Clair Shores | 10 | | | | | 59,715 |
| Vill of Grosse Pte Shs | 10 | | | | | 79 |
| Roseville | 10 | Tract 2251 split by Districts 10 & 11 | 2551 | BG 1 | | 1,392 |
| Roseville | 10 | | 2551 | Block | 2000 | 81 |
| Roseville | 10 | | 2251 | Block | 2001 | 0 |
| Roseville | 10 | | 2251 | Block | 2002 | 193 |
| Roseville | 10 | | 2251 | Block | 2003 | 0 |
| Roseville | 10 | | 2251 | Block | 2004 | 145 |
| Roseville | 10 | | 2251 | Block | 2005 | 135 |
| Roseville | 10 | | 2251 | Block | 2006 | 0 |
| Roseville | 10 | | 2251 | Block | 2007 | 0 |
| Roseville | 10 | | 2251 | Block | 2008 | 0 |

| | | | | | | |
|--------------|----|--|------|-------|-------|--------|
| Roseville | 10 | | 2251 | Block | 2009 | 0 |
| Roseville | 10 | | 2251 | Block | 2010 | 3 |
| Roseville | 10 | | 2251 | Block | 2011 | 0 |
| Roseville | 10 | | 2251 | Block | 20174 | 210 |
| Roseville | 10 | | 2251 | Block | 2018 | 175 |
| | | | | | | 62,128 |
| Clinton Twp. | 11 | | 2416 | | | 2,474 |
| Clinton Twp. | 11 | | 2417 | | | 4,715 |
| Fraser | 11 | | | | | 14,480 |
| Roseville | 11 | | 2550 | | | 4,374 |
| Roseville | 11 | Remainder of Tract 2551 not in District 10 | 2551 | | | 922 |
| Roseville | 11 | | 2552 | | | 3,770 |
| Roseville | 11 | | 2553 | | | 3,883 |
| Roseville | 11 | | 2554 | | | 2,697 |
| Roseville | 11 | | 2555 | | | 1,732 |
| Roseville | 11 | | 2556 | | | 3,285 |
| Roseville | 11 | | 2557 | | | 1,768 |
| Roseville | 11 | | 2558 | | | 2,593 |
| Roseville | 11 | | 2559 | | | 1,810 |
| Roseville | 11 | | 2560 | | | 2,080 |
| Warren | 11 | | 2600 | | | 3,272 |
| Warren | 11 | | 2601 | | | 3,048 |
| Warren | 11 | | 2614 | | | 2,677 |
| Warren | 11 | | 2615 | | | 3,094 |
| Warren | 11 | | 2616 | | | 1,352 |
| | | | | | | 64,026 |
| Clinton Twp. | 12 | | 2403 | | | 3,993 |
| Clinton Twp. | 12 | | 2404 | | | 5,289 |
| Clinton Twp. | 12 | | 2405 | | | 2,301 |
| Clinton Twp. | 12 | | 2406 | | | 6,963 |
| Clinton Twp. | 12 | | 2407 | | | 4,173 |
| Clinton Twp. | 12 | | 2408 | | | 5,886 |
| Clinton Twp. | 12 | | 2412 | | | 4,996 |
| Clinton Twp. | 12 | | 2413 | | | 2,715 |
| Clinton Twp. | 12 | | 2414 | | | 3,284 |
| Clinton Twp. | 12 | | 2415 | | | 3,308 |

